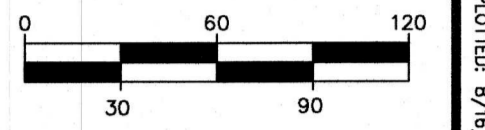


HORIZONTAL DATUM : SURVEY

GRAPHIC SCALE



SCALE: 1"=60'

REVISIONS

NO.	DATE	DESCRIPTION

THIS DRAWING IS FOR PERMIT PURPOSES ONLY
NOT FOR CONSTRUCTION UNTIL THIS BOX HAS BEEN CHECKED AND DATED

CHKD BY: _____ DATE: _____



THE STATE OF NEW JERSEY REQUIRES NOTIFICATION BY EXCAVATORS, DESIGNERS, OR ANY PERSON PREPARING TO DISTURB THE EARTH'S SURFACE ANYWHERE IN THE STATE.



menlo engineering associates

Civil Engineering Consultants
Landscape Architects
Professional Planners

261 Cleveland Avenue
Highland Park, NJ 08904

menloeng.com [in](#) [f](#) [t](#)

732-846-8585 732-846-9439

Certificate of Authorization : 24GAZ991900

COSMOPOLITAN AT SOMERSET TOWN CENTER

940 EASTON AVENUE
TOWNSHIP OF FRANKLIN
SOMERSET COUNTY
NEW JERSEY

BLOCK 385, LOT 2.07
TAX MAP SHEET B3
27.418 ACRES

EXISTING DRAINAGE AREA MAP

DRAWN BY _____ HC
DESIGNED BY _____ MAD
APPROVED BY _____ ST

THIS WORK PREPARED UNDER MY IMMEDIATE SUPERVISION...

PROJECT NUMBER	2021.019	EDA-1
DATE OF ISSUE	AUGUST 16, 2021	
REVISION		1

EASTON AVENUE
(VARIABLE WIDTH)
(A.K.A. MIDDLESEX COUNTY ROUTE #527)

EXISTING DRAINAGE AREA
27.42 ACRES

RehA

KkoC

RoAt

KkoC

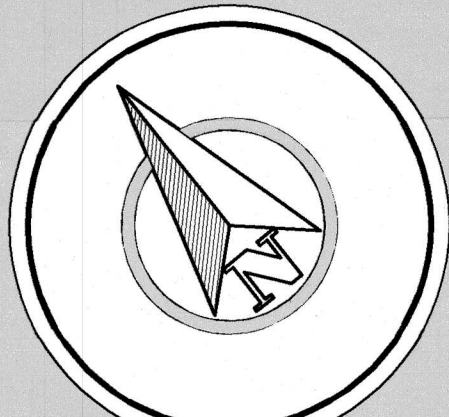
KkoC

KkoC

RehA

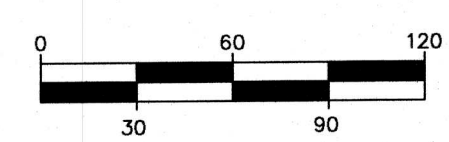
JOHN F. KENNEDY BOULEVARD
(100' WIDE R.O.W.)

C:\Users\johnd\OneDrive - MWH Global\Documents\2021\20210816_20210916_20210916_20210916.dwg
 PLOTTER: HP/HP/2021 648 AM '21 AME DESIGN



HORIZONTAL DATUM : SURVEY

GRAPHIC SCALE



SCALE: 1"=60'

REVISIONS


NO.	DATE	DESCRIPTION

THIS DRAWING IS FOR PERMIT PURPOSES ONLY. NOT FOR CONSTRUCTION UNTIL THIS BOX HAS BEEN CHECKED AND DATED.

CHKD BY: _____ DATE: _____



THE STATE OF NEW JERSEY REQUIRES NOTIFICATION BY EXCAVATORS, DESIGNERS, OR ANY PERSON PREPARING TO DISTURB THE EARTH'S SURFACE ANYWHERE IN THE STATE.



Civil Engineering Consultants
Landscape Architects
Professional Planners

251 Cleveland Avenue
Highland Park, NJ 08904

menloeng.com

732-846-8585 732-846-9439
Certificate of Authorization : 240A27851900

**COSMOPOLITAN
AT
SOMERSET TOWN
CENTER**

940 EASTON AVENUE
TOWNSHIP OF FRANKLIN
SOMERSET COUNTY
NEW JERSEY

BLOCK 385, LOT 2.07
TAX MAP SHEET 83
27.418 ACRES

**PROPOSED
DRAINAGE AREA
MAP**

DRAWN BY _____ HC
DESIGNED BY _____ MAD
APPROVED BY _____ ST

THIS WORK PREPARED UNDER MY IMMEDIATE SUPERVISION...

PROJECT NUMBER	2021.019	PDA-1
DATE OF ISSUE	AUGUST 16, 2021	
REVISION		2

EASTON AVENUE
(VARIABLE WIDTH)
(A.K.A. MIDDLESEX COUNTY ROUTE #527)

**PROPOSED
DRAINAGE AREA
27.42 ACRES**

RehA

KkoC

RorAt

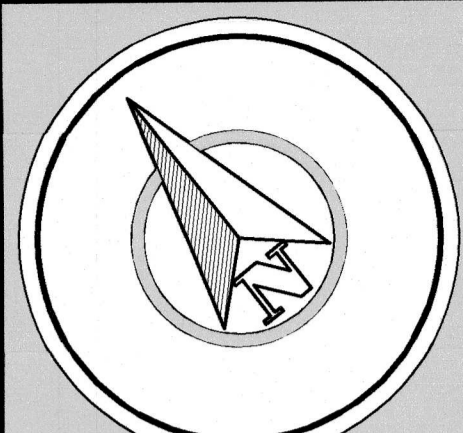
KkoC

KkoC

KkoC

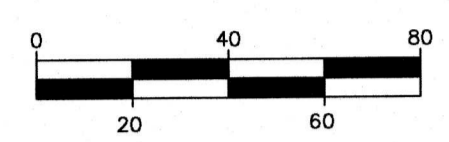
RehA

JOHN F. KENNEDY BOULEVARD
(100' WIDE R.O.W.)



HORIZONTAL DATUM : SURVEY

GRAPHIC SCALE



SCALE: 1"=40'

REVISIONS


NO.	DESCRIPTION	DATE

THIS DRAWING IS FOR PERMIT PURPOSES ONLY. NOT FOR CONSTRUCTION UNTIL THIS BOX HAS BEEN CHECKED AND DATED.

CHKD BY: _____ DATE: _____



THE STATE OF NEW JERSEY REQUIRES NOTIFICATION BY EXCAVATORS, DESIGNERS, OR ANY PERSON PREPARING TO DISTURB THE EARTH'S SURFACE ANYWHERE IN THE STATE.



menlo
engineering
associates

Civil Engineering Consultants
Landscape Architects
Professional Planners

261 Cleveland Avenue
Highland Park, NJ 08904

menloeng.com [in](#) [f](#) [t](#)

732-846-8585 732-846-9439

Certificate of Authorization : 240A27891900

**COSMOPOLITAN
AT
SOMERSET TOWN
CENTER**

940 EASTON AVENUE
TOWNSHIP OF FRANKLIN
SOMERSET COUNTY
NEW JERSEY


BLOCK 385, LOT 2.07
TAX MAP SHEET 83
27.418 ACRES

**INLET DRAINAGE
AREA MAP**

DRAWN BY _____ HC
DESIGNED BY _____ MAS
APPROVED BY _____ ST

THIS WORK PREPARED UNDER MY IMMEDIATE SUPERVISION.

PROJECT NUMBER	2021.019	IDA-1
DATE OF ISSUE	AUGUST 16, 2021	3
REVISION		



JOHN F. KENNEDY BOULEVARD
(100' WDE R.O.W.)

KKOC

KkoC

KkoC

KkoC

RehA