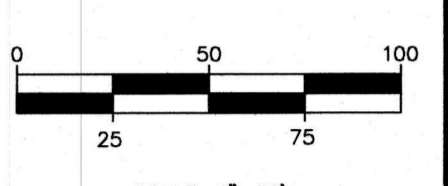


HORIZONTAL DATUM : SURVEY

GRAPHIC SCALE



REVISIONS

1) REVISED LAYOUT	07/16/21
-------------------	----------

THIS DRAWING IS FOR PERMIT PURPOSES ONLY
NOT FOR CONSTRUCTION UNTIL THIS BOX HAS BEEN CHECKED AND DATED

CHKD BY: _____ DATE: _____



THE STATE OF NEW JERSEY REQUIRES NOTIFICATION BY EXCAVATORS, DESIGNERS, OR ANY PERSON PREPARING TO DISTURB THE EARTH'S SURFACE ANYWHERE IN THE STATE.

menlo engineering associates
Civil Engineering Consultants
Landscape Architects
Professional Planners

261 Cleveland Avenue
Highland Park, NJ 08904

menloeng.com in f

732-846-8585 732-846-9439
Certificate of Authorization : 24GA27951900

COSMOPOLITAN AT SOMERSET TOWN CENTER

940 EASTON AVENUE
TOWNSHIP OF FRANKLIN
SOMERSET COUNTY
NEW JERSEY

BLOCK 385, LOT 2.07
TAX MAP SHEET 83
27.418 ACRES

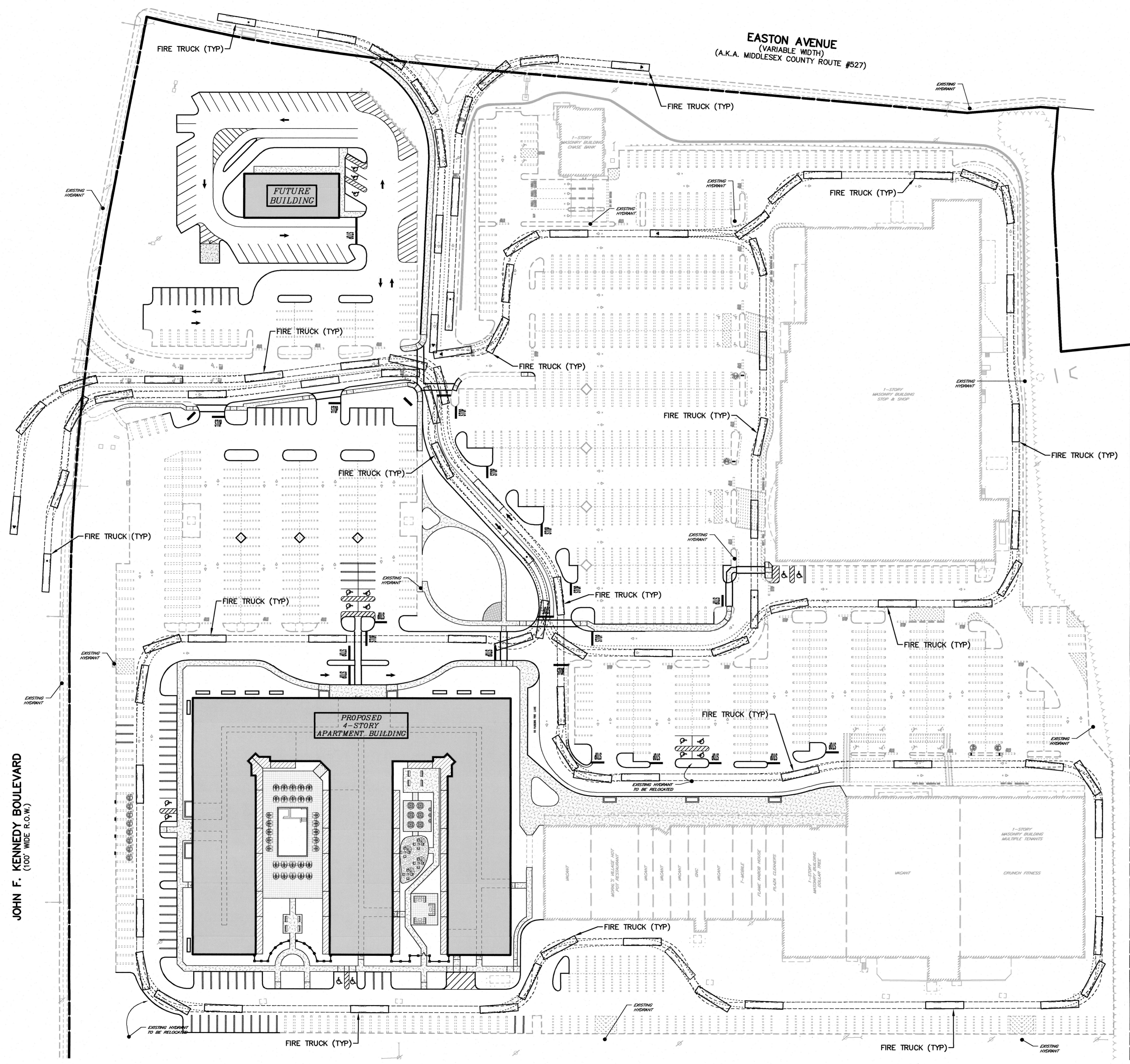
TRUCK MOVEMENT PLAN

DRAWN BY: MAD
DESIGNED BY: MAD
APPROVED BY: ST

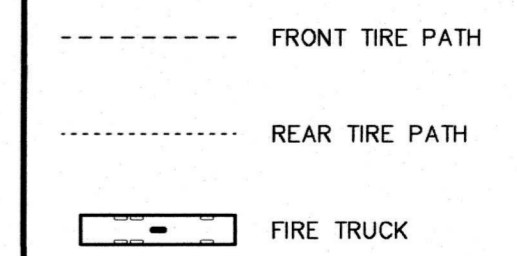
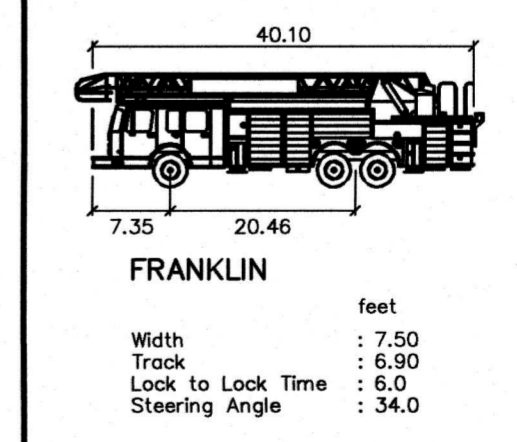
THIS WORK PREPARED UNDER MY IMMEDIATE SUPERVISION

SCOTT H. TURNER
PROFESSIONAL ENGINEER
NJPE# 43811

PROJECT NUMBER	2021.019	TM-1
DATE OF ISSUE	AUGUST 16, 2021	
REVISION		1



VEHICLE KEY



JOHN F. KENNEDY BOULEVARD
(100' WIDE R.O.W.)

EASTON AVENUE
(VARIABLE WIDTH)
(A.K.A. MIDDLESEX COUNTY ROUTE #527)